


Tri-Lakes Cruisers Car Show, June 14



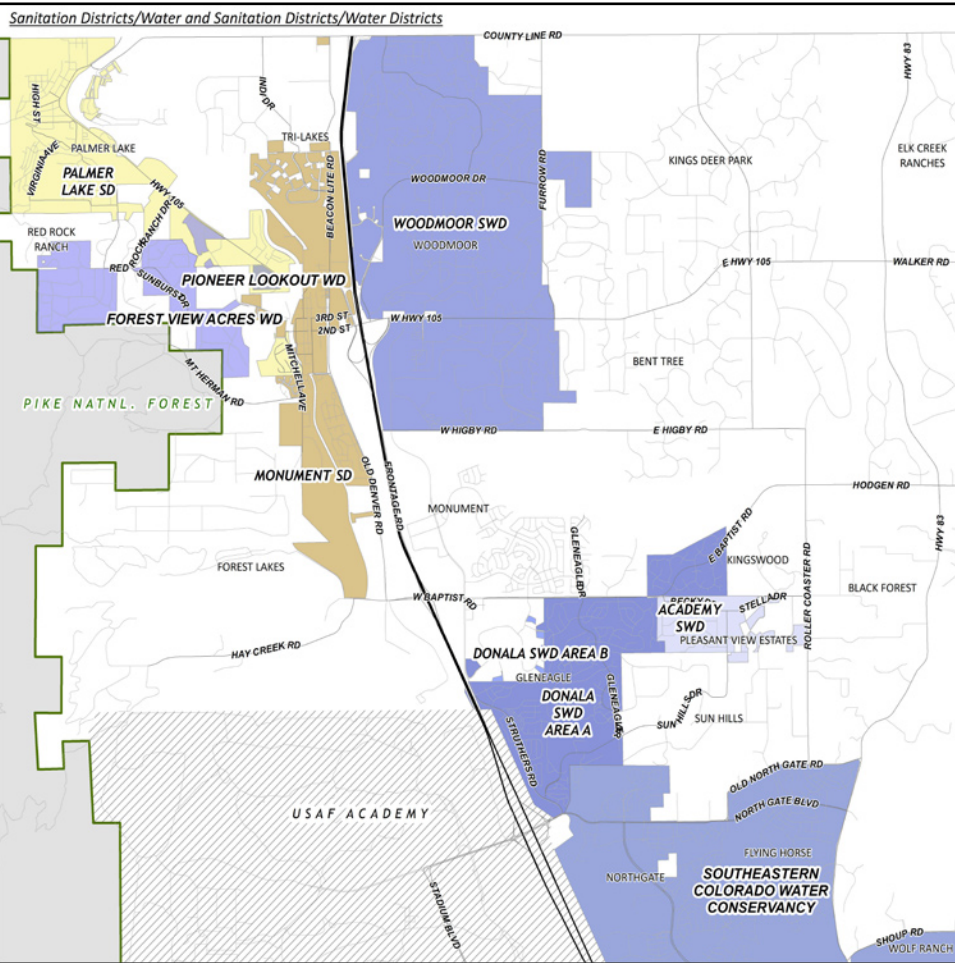
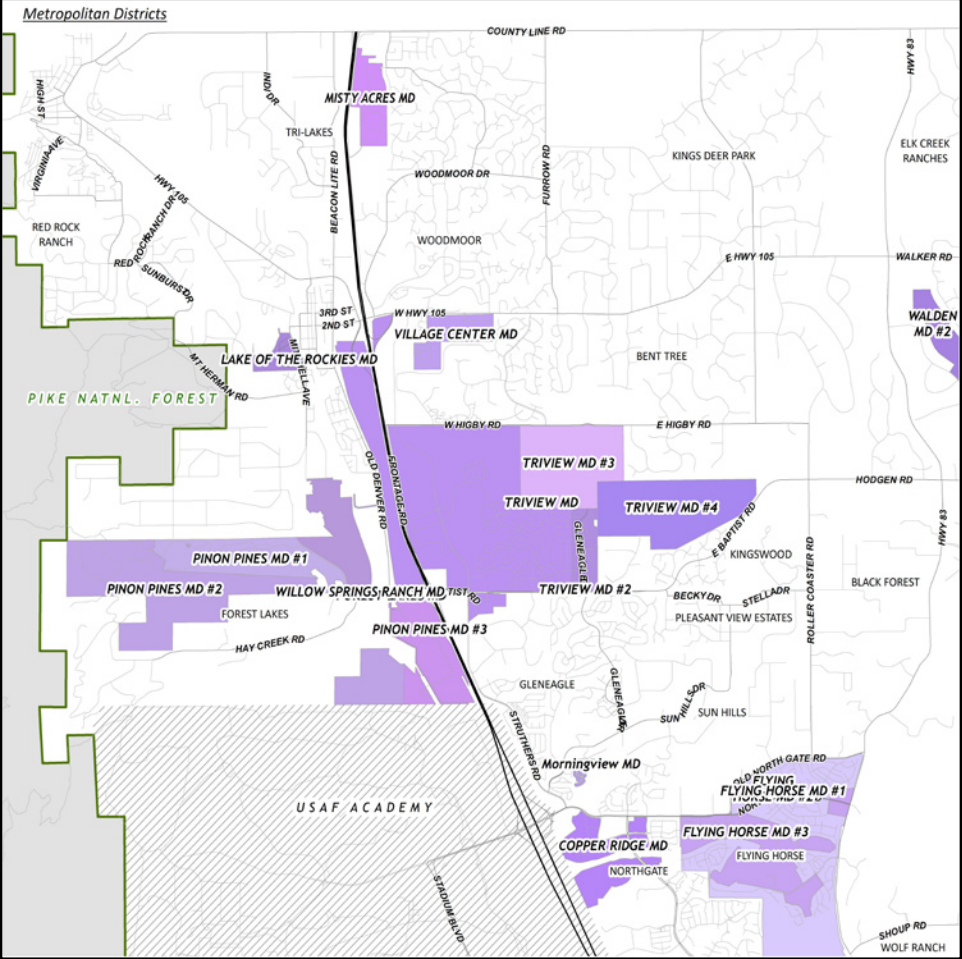
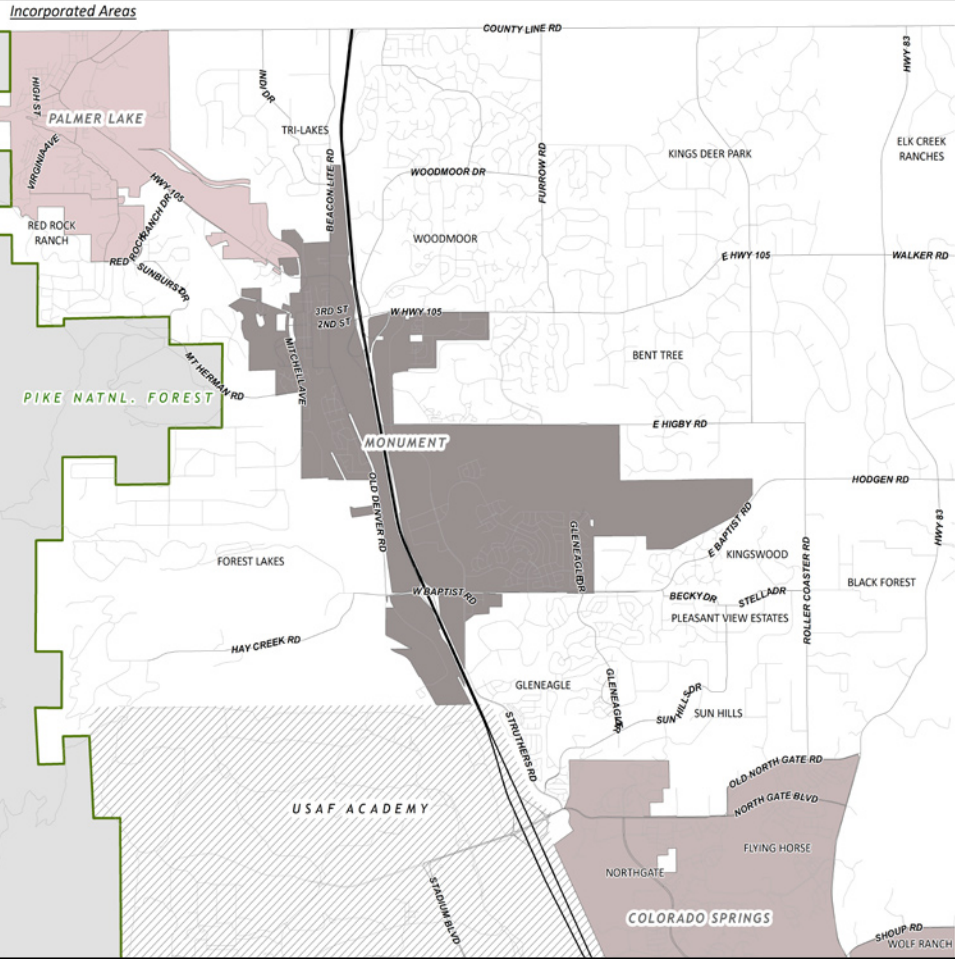
Above: The Tri-Lakes Cruisers held its 14th Annual Benefit Car Show on June 14. Proceeds benefited Tri-Lakes Cares. Countless cars of all sorts—sports cars, muscle cars, antique models, trucks old and new—were shown off by their owners for the public to view and admire. Pictured above, Mie Darweed, left, and Grace Thompson learn to wax a fine Plymouth Road Runner. Activities included food vendors, door prizes, music, falcon shows, and, of course, admiring the wide variety of fine vehicles. *Photo by Audrey Burkart.*

Tri-Lakes Lions Club golf tournament, June 18



Above: The Tri-Lakes Lions Club held a fundraiser golf tournament June 18 at Monument Hill Country Club. Tri-Lakes Lions Club President David Prejean, left, is shown here with the winners of the tournament. This year marks the second annual golf tournament that the Lions Club has held at the Monument Hill Country Club in Monument. The net proceeds of this tournament will be used in the form of a monetary donation to the Rocky Mountain Lions Eye Bank. Throughout the course, a variety of philanthropic activities and some just for fun were held at the tee boxes, such as a marshmallow chip shot to a bucket on the 10th tee sponsored by Farmers Insurance. *Photo by Kathy Rauenhurst Swango. Caption by Janet Sellers.*

Tri-Lakes Area Maps - Know (literally) where you stand in the Tri-Lakes area



The Tri-Lakes area is composed of many interleaved layers of jurisdiction and taxation. The well-informed resident should be able to identify which (if any) municipality, metropolitan district, water and sanitation district, fire protection district, school district, and homeowners association collects taxes and fees and provides services to their home. *Our Community News* invites you, our esteemed readers, to investigate this for yourselves using these maps and the lists on page 5. Send us your resulting feedback to enter a drawing to win a prize. See our website at www.ocn.me for color, digital copies of these maps and more. For even more background, see www.ocn.me/v1n7.htm#taxes and www.ocn.me/v1n8.htm#beggs, and read every issue of OCN to find out more about the government entities were you live. Write to editor@ocn.me or P.O. Box 1742, Monument, CO, 80132-1742 with your feedback to be entered in contest.

Above left: INCORPORATED AREAS—This map shows “incorporated areas”; any property outside Monument, Palmer Lake, and Colorado Springs is in unincorporated El Paso County.

Above right: METRO DISTRICT—This map shows “metropolitan districts,” which are special districts that provide more than two services. (e.g. residents of the Jackson Creek area receive most of their services not from the Town of Monument but from the Triview Metropolitan District: water; sewer; drainage; parks, recreation, and open space; mosquito abatement; and street maintenance.)

Left: SANITATION/WATER DISTRICTS—This map shows water and sanitation districts in the Tri-Lakes area.

For color versions, see www.ocn.me/maps.htm.

Maps courtesy of El Paso County Assessor’s Office